












## GEN 2.3 CHART SYMBOLS

### 1. AERODROMES



#### 1.1 CHARTS OTHER THAN APPROACH CHARTS

Civil (land)	
Civil (water)	
Joint civil and military (land)	
Joint civil and military (water)	
Military (land)	
Military (water)	
Emergency aerodrome or aerodrome with no facilities	
Sheltered anchorage	
Heliport	








#### 1.2 APPROACH CHARTS






The aerodrome on which the procedure is based	
Aerodromes affecting the traffic pattern on the aerodrome on which the procedure is based	

1.3 AERODROME CHARTS








Hard surface runway	
Unpaved runway	
Stopway	


2. AERODROME INSTALLATIONS AND LIGHTS

Aerodrome reference point (ARP)	
Taxiways and parking areas	
Control tower	<b>Control Tower</b> 
Point light	
Barrette	
Marine light	<b>F</b> 
Obstacle light	

Aeronautical ground light	
Wind direction indicator (lighted)	
Wind direction indicator (unlighted)	
Landing direction indicator (lighted)	
Landing direction indicator (unlighted)	

### 3. MISCELLANEOUS

Highest elevation on chart	<b><i>.17456</i></b>	
Obstacles (unlighted / lighted)		
Group obstacles (unlighted / lighted) Note. - Numerals in italics indicate elevation of top of obstacle above sea level. Upright numerals in parentheses indicate height above specified datum.		
Restricted airspace (prohibited, restricted or danger areas)		
Temporary training area		
Common boundary of two areas		

Transmission line or overhead cable	
Isogonal	